


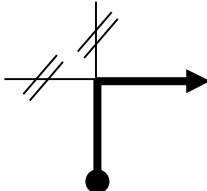

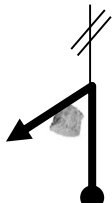


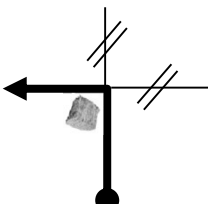

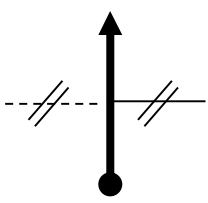

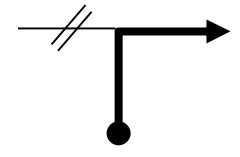

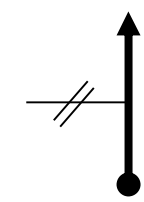

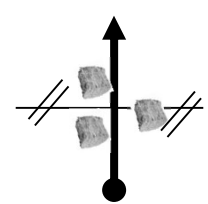


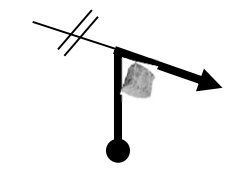



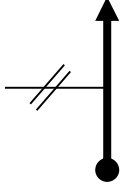

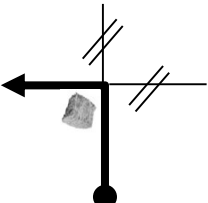
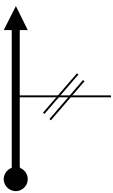
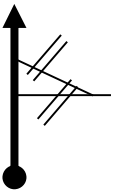
Erratum Roadbook N°1

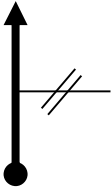



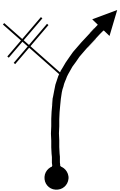

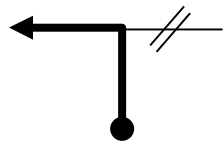

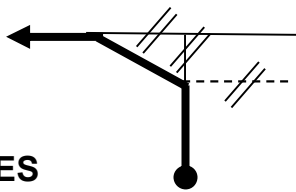

Des erreurs de distances liées à la mise en page sont présentes dans le Roadbook, Secteurs 3 & 8 (ES Vandré / Genouillé), de la case 46 à 65.

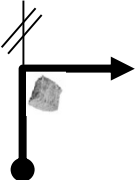

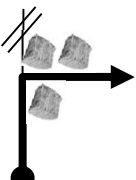

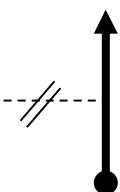


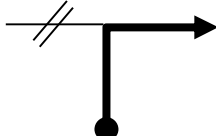

Voici ce qu'il faut lire à la place :

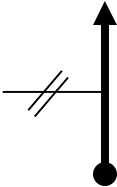

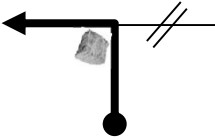

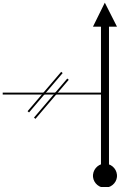

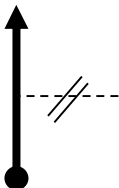
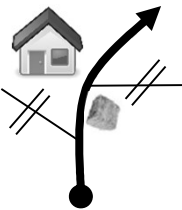

ETAPE N° 1		SECTION N° 1		Secteur N°3	
Distance : 25,099 Km		CH 1	DEPART ES 1 : "VANDRE / GENOUILLE"		
			ARRIVEE ES 1 : "VANDRE / GENOUILLE"		
		Longueur ES : 25,099km			
Distances		Direction	Informations		Distance Dégressives
Totales	Partielles				
0,000	0,000	 ES 1	 DEPART ES 1 - 4 - 7 - 10  N 46° 02' 59" O 0° 46' 06"	25,099	
0,380	0,380	 ES 2	 A.D.	24,719	
0,953	0,573	 ES 3	 A.G. ! Botte protection de corde !	24,146	
1,077	0,124	 ES 4	A.D.	24,022	
1,863	0,786	 ES 5	 A.G. ! Botte protection de corde !	23,236	

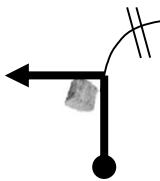

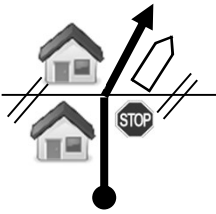

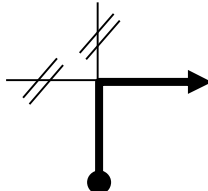

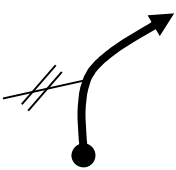

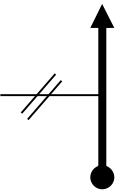

ETAPE N° 1		SECTION N° 1		Secteur N°3	
Distance : 25,099 Km		CH 1	DEPART ES 1 : "VANDRE / GENOUILLE"		
			ARRIVEE ES 1 : "VANDRE / GENOUILLE"		
		Longueur ES : 25,099km			
Distances		Direction	Informations	Distance Dégressives	
Totales	Partielles				
1,973	0,110	 ES 6	 T.D.	23,126	
2,686	0,713	 ES 7	 A.D. <u>Poteau bois : 1982m</u>	22,413	
3,509	0,823	 ES 8	 T.D. <u>Panneau La Devise : 2768m</u>	21,590	
3,871	0,362	 ES 9	  T.D. !!! CHICANE (TRACES AU SOL LORS DES RECONNAISSANCES)	21,228	
4,682	0,811	 ES 10	 A.D. ! Botte protection de corde ! <u>Panneau priorité à droite : 4532m</u>	20,417	

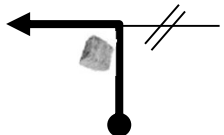

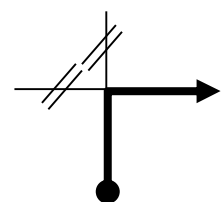

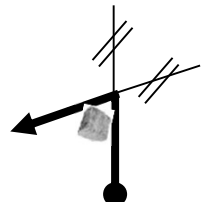

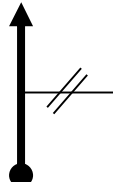

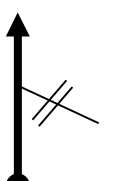

ETAPE N° 1		SECTION N° 1		Secteur N°3	
Distance : 25,099 Km		CH 1	DEPART ES 1 : "VANDRE / GENOUILLE"		
			ARRIVEE ES 1 : "VANDRE / GENOUILLE"		
		Longueur ES : 25,099km			
Distances		Direction	Informations		Distance Dégressives
Totales	Partielles				
5,255	0,573	 ES 11	⚡	T.D.	19,844
5,455	0,200	 ES 12	⚡ !	T.D. !!! CHICANE !!! <small>(TRACES AU SOL LORS DES RECONNAISSANCES)</small> <u>Panneau priorité à droite : 5314m</u>	19,644
6,053	0,598	 ES 13	⚡	A.G. ! Botte protection de corde !	19,046
6,533	0,480	 ES 14		T.D.	18,566
6,655	0,122	 ES 15	⚡	T.D.	18,444

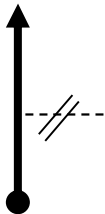
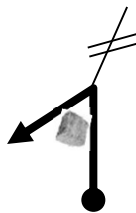

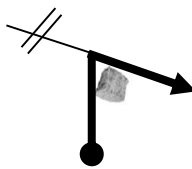

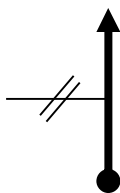

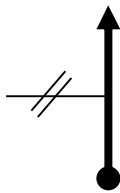

ETAPE N° 1		SECTION N° 1		Secteur N°3	
Distance : 25,099 Km		CH 1	DEPART ES 1 : "VANDRE / GENOUILLE"		
			ARRIVEE ES 1 : "VANDRE / GENOUILLE"		
		Longueur ES : 25,099km			
Distances		Direction	Informations		Distance Dégressives
Totales	Partielles				
6,995	0,340	 ES 16		T.D. <u>Poteau EDF : 6712m</u>	18,104
7,109	0,114	 ES 17		T.D. <u>Poteau bois : 7109m</u>	17,990
7,529	0,420	 ES 18		A.D.	17,570
7,982	0,453	 ES 19		A.G. <u>Poteau EDF : 7918m</u>	17,117
8,966	0,984	 ES 20		A.G.	16,133




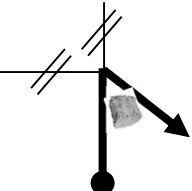

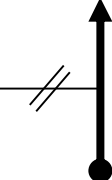

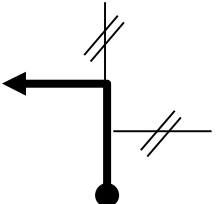



ETAPE N° 1		SECTION N° 1		Secteur N°3	
Distance : 25,099 Km		CH 1	DEPART ES 1 : "VANDRE / GENOUILLE"		
			ARRIVEE ES 1 : "VANDRE / GENOUILLE"		
		Longueur ES : 25,099km			
Distances		Direction	Informations		Distance Dégressives
Totales	Partielles				
9,065	0,099	 ES 21		A.D. ! Botte protection de corde !	16,034
9,123	0,058	 ES 22		A.D. ! Botte protection de corde & EXT virage !	15,976
9,745	0,622	 ES 23		T.D.	15,354
10,042	0,297	 ES 24		A.G. <u>Poteau bois : 10042m</u>	15,057
10,759	0,717	 ES 25		A.D.	14,340

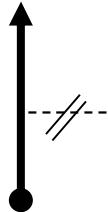

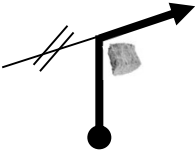


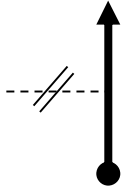

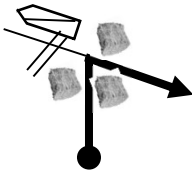

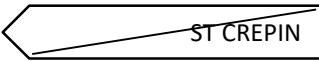
ETAPE N° 1		SECTION N° 1		Secteur N°3	
Distance : 25,099 Km		CH 1	DEPART ES 1 : "VANDRE / GENOUILLE"		
			ARRIVEE ES 1 : "VANDRE / GENOUILLE"		
		Longueur ES : 25,099km			
Distances		Direction	Informations		Distance Dégressives
Totales	Partielles				
10,911	0,152	 ES 26	 <p>A.G. <u>Poteau EDF : 10911m</u></p>	14,188	
11,020	0,109	 ES 27	 <p>A.G. ! Botte protection de corde !</p>	14,079	
11,093	0,073	 ES 28	 <p>T.D. <u>Panneau priorité à droite : 11056m</u></p>	14,006	
11,182	0,089	 ES 29	<p>T.D.</p>	13,917	
11,831	0,649	 ES 30	 <p>A.D. ! Botte protection de corde ! <u>Panneau virage : 11376m</u> <u>Panneau priorité à droite : 11724m</u> <u>Balise : 11831m</u></p>	13,268	

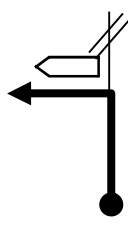

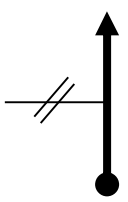

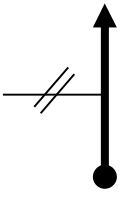

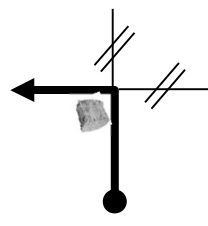

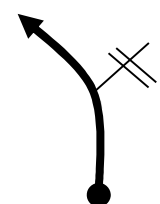

ETAPE N° 1		SECTION N° 1		Secteur N°3	
Distance : 25,099 Km		CH 1	DEPART ES 1 : "VANDRE / GENOUILLE"		
			ARRIVEE ES 1 : "VANDRE / GENOUILLE"		
		Longueur ES : 25,099km			
Distances		Direction	Informations		Distance Dégressives
Totales	Partielles				
12,475	0,644	 ES 31		A.G. ! Botte protection de corde ! <u>Poteau bois : 12456m</u>	12,624
12,981	0,506	 ES 32		T.D. LA BOUDONNERIE <u>Poteau bois : 12648m</u>	12,118
13,418	0,437	 ES 33		A.D.	11,681
13,524	0,106	 ES 34		A.D. <u>Poteau bois : 13428m</u>	11,575
13,782	0,258	 ES 35		T.D. <u>Coffret électrique : 13782m</u>	11,317

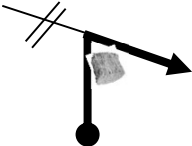

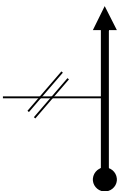




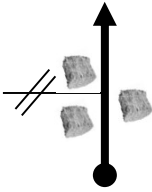




ETAPE N° 1		SECTION N° 1		Secteur N°3	
Distance : 25,099 Km		CH 1	DEPART ES 1 : "VANDRE / GENOUILLE"		
			ARRIVEE ES 1 : "VANDRE / GENOUILLE"		
		Longueur ES : 25,099km			
Distances		Direction	Informations	Distance Dégressives	
Totales	Partielles				
13,942	0,160	 ES 36	 A.G. ! Botte protection de corde !	11,157	
14,153	0,211	 ES 37	 A.D. <u>Panneau priorité à droite : 13993m</u>	10,946	
14,717	0,564	 ES 38	 A.G. ! Botte protection de corde et entre les murs au virage suivant ! <u>Panneau entrée "Le Fief La Lande" : 14291m</u>	10,382	
14,949	0,232	 ES 39	 T.D.	10,150	
15,091	0,142	 ES 40	 T.D. <u>Poteau bois : 15091m</u>	10,008	

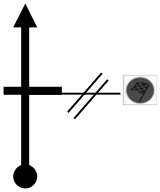


ETAPE N° 1		SECTION N° 1		Secteur N°3	
Distance : 25,099 Km		CH 1	DEPART ES 1 : "VANDRE / GENOUILLE"		
			ARRIVEE ES 1 : "VANDRE / GENOUILLE"		
		Longueur ES : 25,099km			
Distances		Direction	Informations		Distance Dégressives
Totales	Partielles				
15,195	0,104	 ES 41		T.D.	9,904
15,859	0,664	 ES 42		A.G. ! Botte protection de corde !	9,240
16,644	0,785	 ES 43		A.D. ! Botte protection de corde !	8,455
16,722	0,078	 ES 44		T.D.	8,377
16,904	0,182	 ES 45		T.D.	8,195

ETAPE N° 1		SECTION N° 1		Secteur N°3	
Distance : 25,099 Km		CH 1	DEPART ES 1 : "VANDRE / GENOUILLE"		
			ARRIVEE ES 1 : "VANDRE / GENOUILLE"		
		Longueur ES : 25,099km			
Distances		Direction	Informations		Distance Dégressives
Totales	Partielles				
17,433	0,529	 ES 46	 	T.D. !!! CHICANE !!! (TRACES AU SOL LORS DES RECONNAISSANCES) <u>Panneau priorité à droite : 17398m</u>	7,666
17,536	0,103	 ES 47		A.D. ! Botte protection de corde !	7,563
18,435	0,899	 ES 48		T.D.	6,664
18,811	0,376	 ES 49		A.G. <u>Poteau bois : 18785m</u>	6,288
19,884	1,073	 ES 50		T.D. ! Bottes protection poteaux dans virage précédent ! <u>Poteau EDF : 19725m</u>	5,215

ETAPE N° 1		SECTION N° 1		Secteur N°3	
Distance : 25,099 Km		CH 1	DEPART ES 1 : "VANDRE / GENOUILLE"		
			ARRIVEE ES 1 : "VANDRE / GENOUILLE"		
		Longueur ES : 25,099km			
Distances		Direction	Informations	Distance Dégressives	
Totales	Partielles				
19,963	0,079	 ES 51	 T.D.	5,136	
20,137	0,174	 ES 52	 A.D. ! Botte protection de corde !	4,962	
20,492	0,355	 ES 53	 T.D.	4,607	
20,735	0,243	 ES 54	 T.D. <u>Panneau priorité à droite : 20718m</u>	4,364	
20,894	0,159	 ES 55	 A.D.  ! Bottes protection de corde, mur à gauche, poteau en face !	4,205	

ETAPE N° 1		SECTION N° 1		Secteur N°3	
Distance : 25,099 Km		CH 1	DEPART ES 1 : "VANDRE / GENOUILLE"		
			ARRIVEE ES 1 : "VANDRE / GENOUILLE"		
		Longueur ES : 25,099km			
Distances		Direction	Informations	Distance Dégressives	
Totales	Partielles				
21,179	0,285	 ES 56	 A.G D215 ST COUTANT PUY DU LAC ! Botte protection de corde ! <u>Panneau virage : 21036m</u>	3,920	
21,360	0,181	 ES 57	 T.D.	3,739	
21,501	0,141	 ES 58	 T.D.	3,598	
21,947	0,446	 ES 59	 A.G. ! Botte protection de corde ! <u>Panneau priorité à droite : 21800m</u>	3,152	
22,710	0,763	 ES 60	 A.G.	2,389	

ETAPE N° 1		SECTION N° 1		Secteur N°3	
Distance : 25,099 Km		CH 1	DEPART ES 1 : "VANDRE / GENOUILLE"		
			ARRIVEE ES 1 : "VANDRE / GENOUILLE"		
		Longueur ES : 25,099km			
Distances		Direction	Informations		Distance Dégressives
Totales	Partielles				
23,694	0,984	 ES 61		A.D. ! Botte protection de corde !	1,405
23,980	0,286	 ES 62		T.D.	1,119
24,026	0,046	 ES 63	 	T.D. !!! CHICANE !!! (TRACES AU SOL LORS DES RECONNAISSANCES) <u>Panneau "Rue de la Carabine de l'Abattis" :</u> <u>23991m</u>	1,073
24,225	0,199	 ES 64	 	T.D. !!! CHICANE !!! (TRACES AU SOL LORS DES RECONNAISSANCES)	0,874
24,400	0,175	 ES 65		A.D. ! Botte protection de corde !	0,699

ETAPE N° 1		SECTION N° 1		Secteur N°3	
Distance : 25,099 Km		CH 1	DEPART ES 1 : "VANDRE / GENOUILLE"		
			ARRIVEE ES 1 : "VANDRE / GENOUILLE"		
		Longueur ES : 25,099km			
Distances		Direction	Informations		Distance Dégressives
Totales	Partielles				
25,099	0,699	 ES 66	 ARRIVEE ES 1 - 4 - 7 - 10  N 46° 58' 09" O 0° 45' 02" 	0,000	